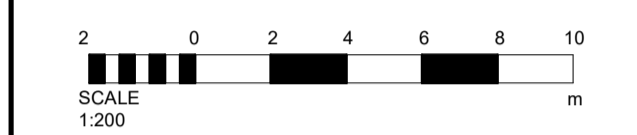
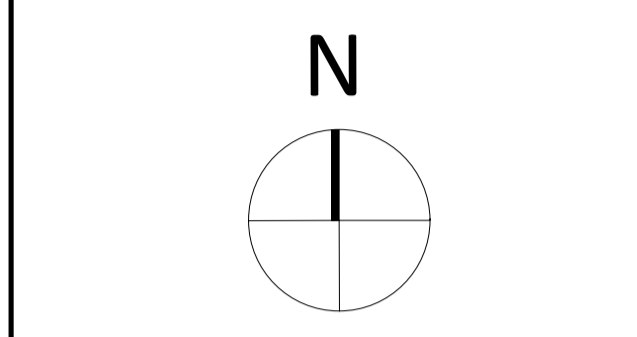
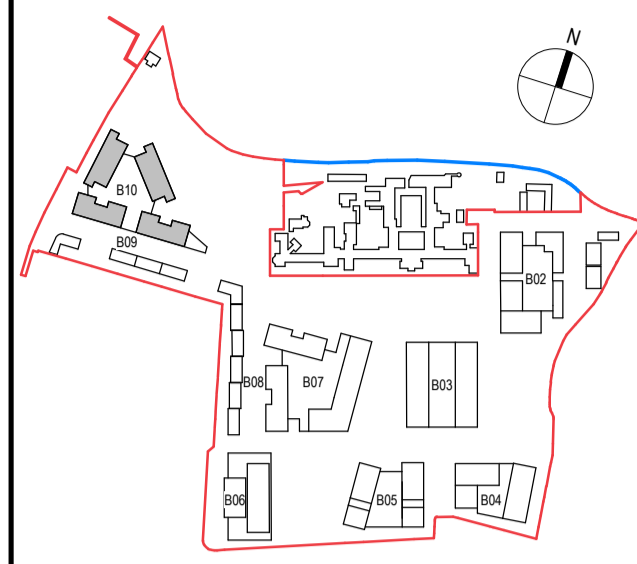


Notes:
 - Do not scale from this drawing. Use figured dimensions in all cases.
 - Verify dimensions on site and report any discrepancies to the Architect immediately.
 - This drawing is to be read in conjunction with the Architect's Specification.
 - © This drawing is copyright and may only be reproduced with the Architect's permission.

Drawing Notes:



Planning Legend

- Site Boundary —
- Residential Entrance ▲
- Service Entrance ▲
- Creche Entrance ▲
- 1B2P ■
- 2B3P ■
- 2B4P ■
- 3B5P ■
- Creche ■
- ESB Substation ■
- Management Suite ■
- Meter Room ■
- Switch Room ■

Rev.	Date	Drawn	Details of Issue / Revision
P3 S-1	Sept 2024	KP	Part 10 Planning Application
			Issues & Revisions

reddy architecture + urbanism

Dartry Mills,
Dartry Road
Dublin 6,
D06 Y0E3

T: +353 (0)1 498 7000
W: www.reddyarchitecture.com
E: info@reddyarchitecture.com

Applicant Details:
 Dún Laoghaire-Rathdown County Council

Agent Details:
 Land Development Agency

Project Details:
 Proposed Part 10 Residential Development,
 Dundrum Central Development,
 Dundrum Road,
 Dublin 14

Drawing Title:
 Block 10 - Ground Floor GA

Job No. P19-233D	Sheet Size A1_Landscape	Scale @A1: 1:200
Issue Date: Sept 2024	Drawn By: K. Potocka	Reviewed By: R. Quinn
Status: P3	Purpose of Issue Part 10 Planning Application	
Project - System - Spatial Zone - Level - Type - Originator - Role - Number		
DCD-02-B10-L00-DR-RAU-AR-1100		P3 S-1